

Maldives Land and Survey Authority,

MINISTRY OF HOUSING AND INFRASTRUCTURE  
 Ameenee Magu, Maafannu, Male', 20392, Maldives.  
 Office (PABX): +(960) 3004300, Fax: +(960) 3004254  
 Email: survey@mhe.gov.mv  
 Web: www.surveyofmaldives.gov.mv, www.mhe.gov.mv



CONTROLPOINT DETAILS		Station Number	PSM 5406
Coordinate Information			
Geodetic		Grid	
WGS 84		UTM Zone 43	
Lat:	5°19'34.03348"N	E:	350154.839
Long:	73°38'51.73205"E	N:	588877.5
Ellp Height:		Orth Height:	+0.999
Island Name:	LH.DHERUHFINOLHU	Date:	12 OCTOBER 2016







Monument description & method of survey:

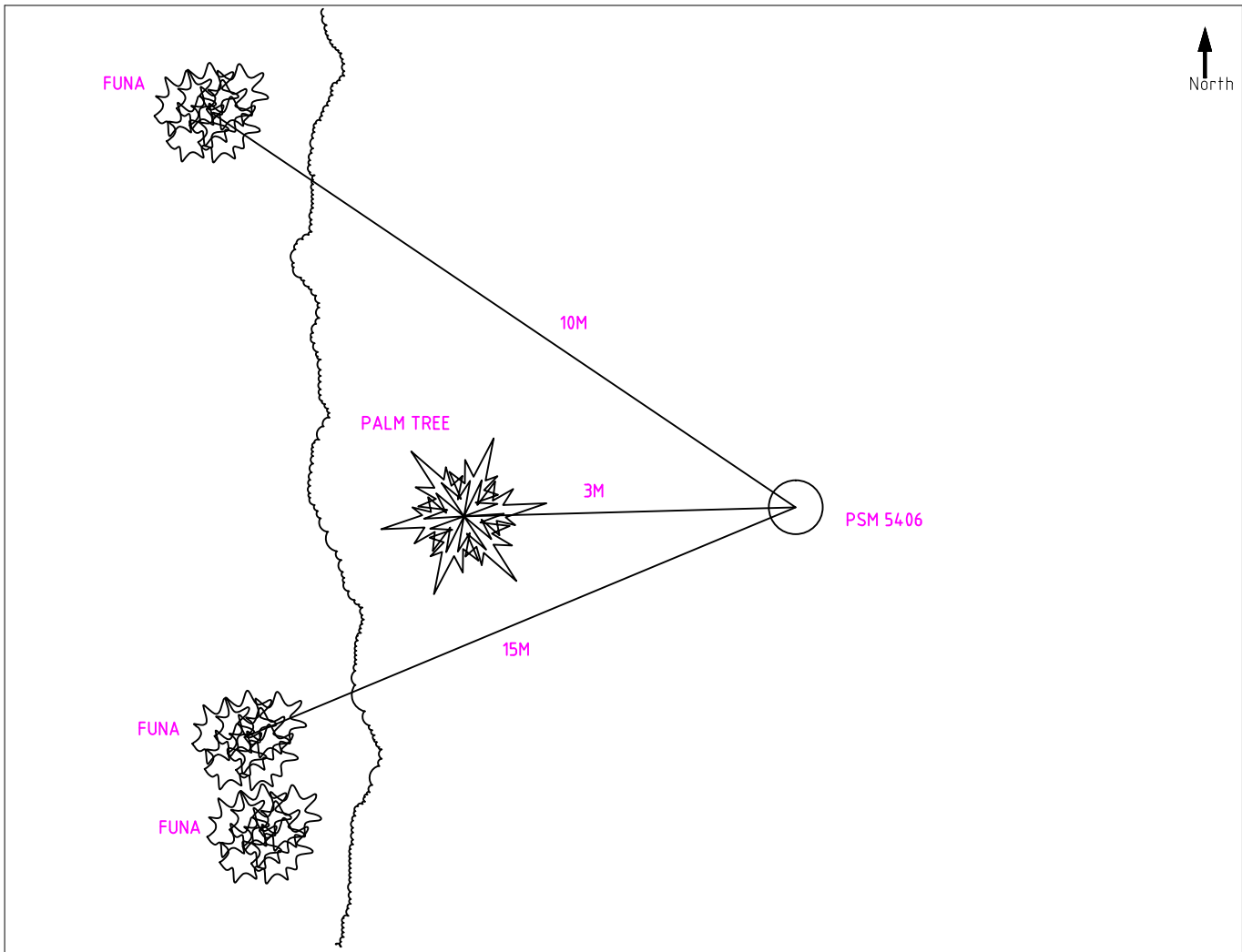
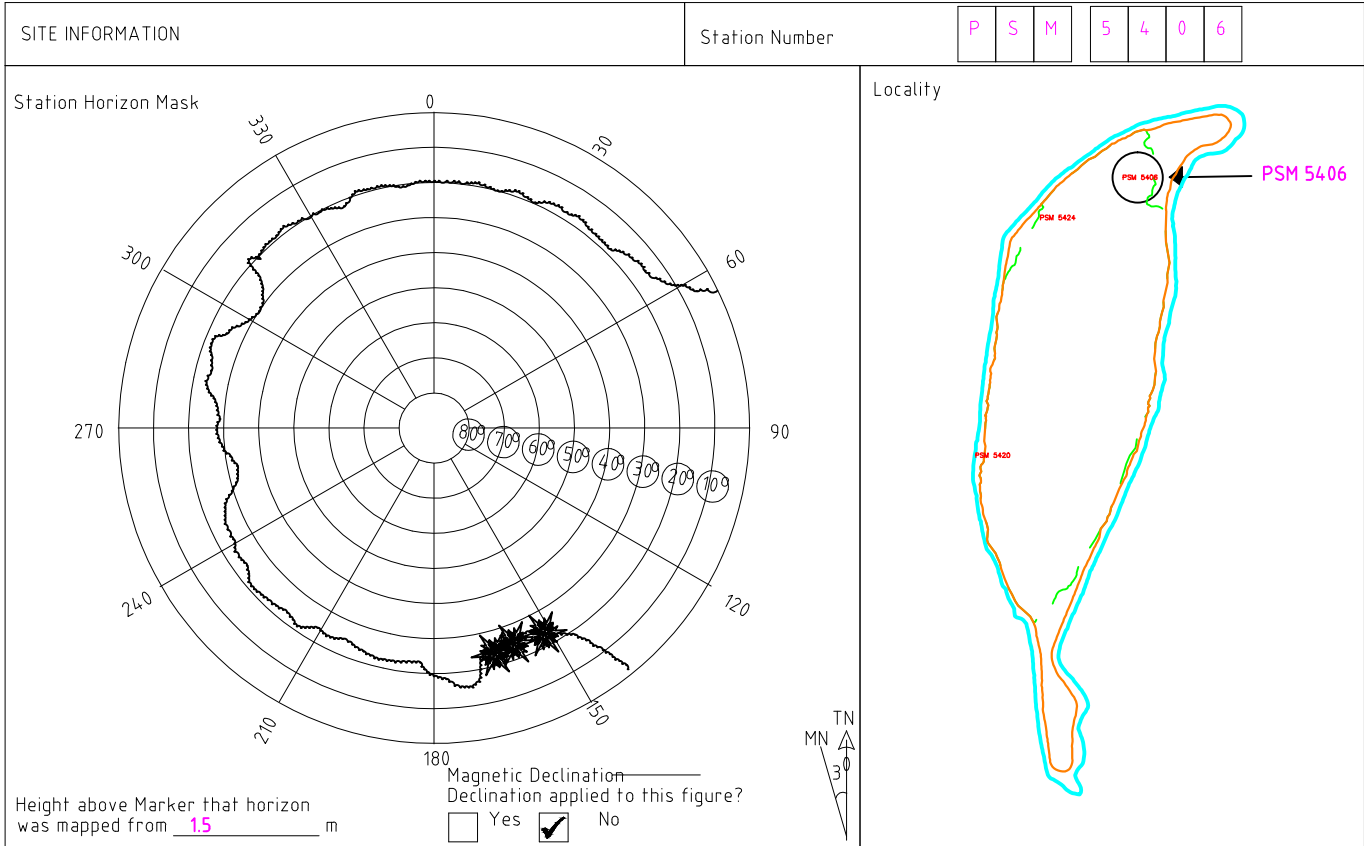
- Stainless steel plate fixed to concrete by two bolts
- Horizontal coordinates fixed by GNSS Static survey.
- Elevation reduced relative to Local MSL.
- Established to the Type A monument standard but instead of 300mm pipe a wooden box (1x1 ft and 1 m height) has been used. The top level of the PSM is 6 inches above the ground level

General site condition & access:

- Easily accessible area with angle of sky visibility
- Located in the North East side of the island

Owner: Champalars Holdings Pvt Ltd

		
Bottom Height: 1.5m	North Height: 1.5m Distance: 2m	East Height: 1.5m Distance: 2m
		
Up Height: 1.5m	South Height: 1.5m Distance: 2m	West Height: 1.5m Distance: 2m



Sketched by: **Ali Mubeen**      Scale: **Not to Scale**      Date: **12 OCTOBER 2016**



Maldives Land and Survey Authority,  
 MINISTRY OF HOUSING AND INFRASTRUCTURE  
 Ameenee Magu, Maafannu, Male', 20392, Maldives.  
 Office (PABX): +(960) 3004 300, Fax: +(960) 3004254  
 Email: survey@mhe.gov.mv  
 Web: www.surveyofmaldives.gov.mv, www.mhe.gov.mv



CONTROLPOINT DETAILS	Station Number	PSM 5420
Coordinate Information		
Geodetic	Grid	
WGS 84	UTM Zone 43	
Lat: 5°19'26.03285"N	E:	350024.59
Long: 73°38'47.51871"E	N:	588632.054
Ellp Height:	Orth Height:	+1.203
Island Name: LH.DHERUHFINOLHU	Date:	12 OCTOBER 2016


Monument description & method of survey:

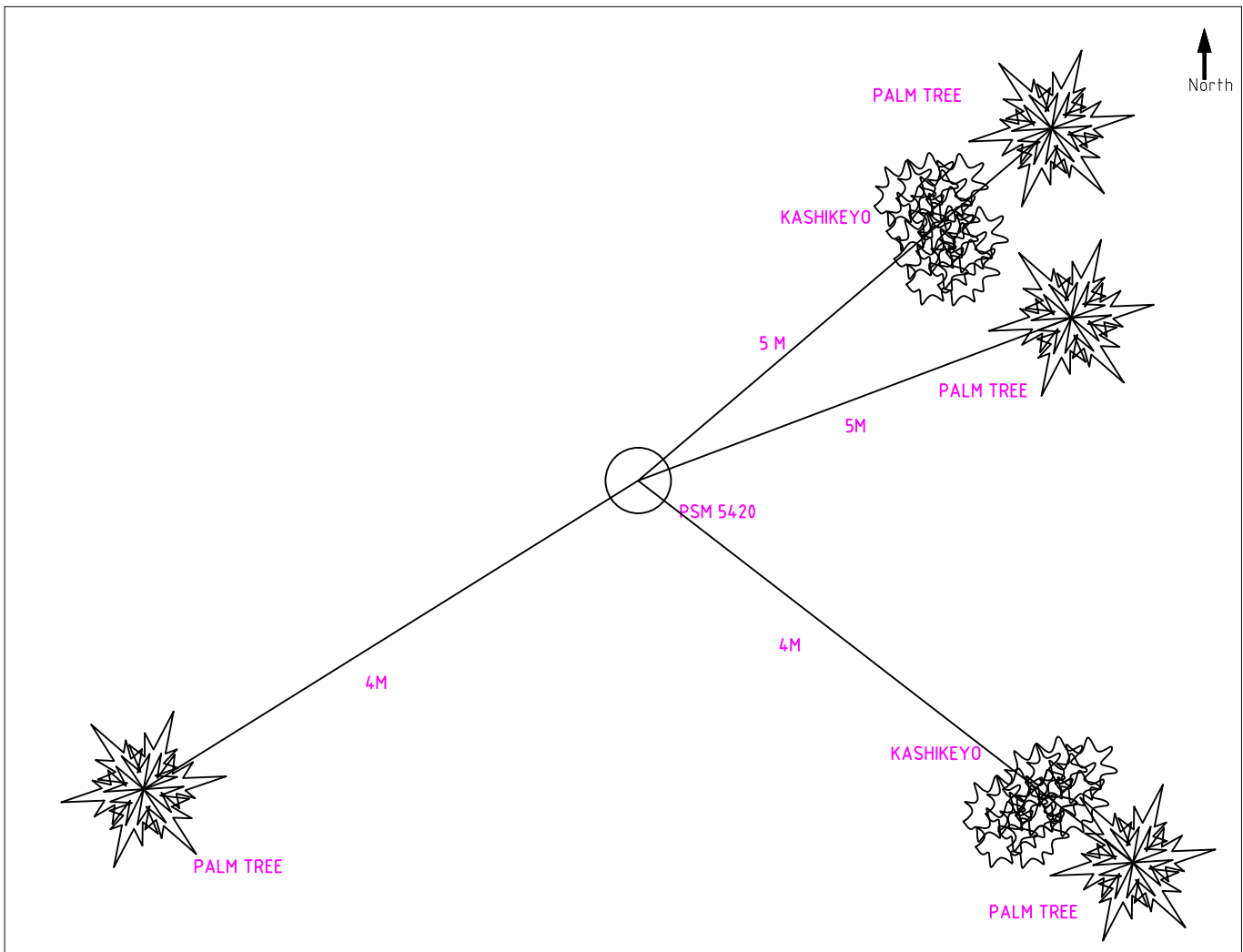
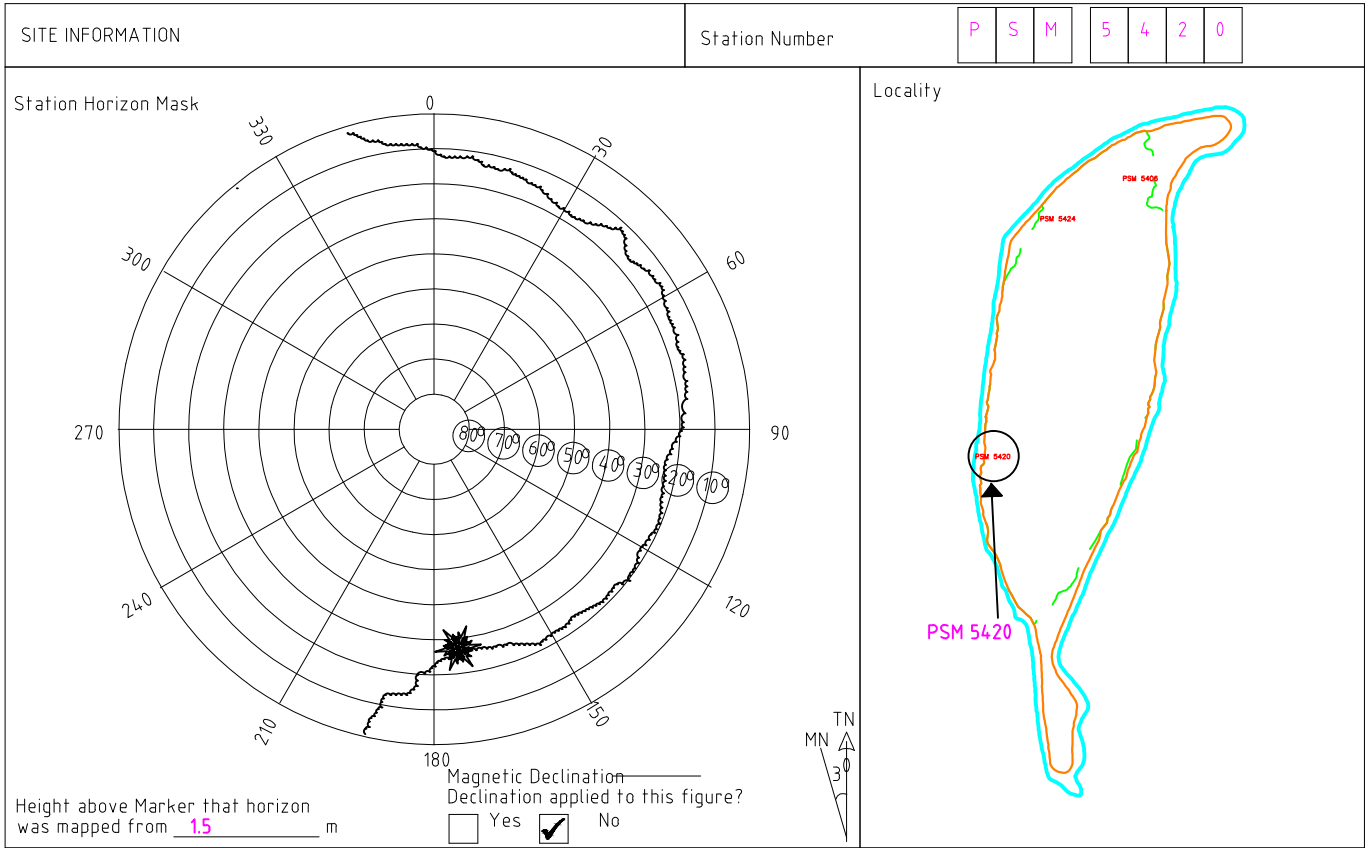
- Stainless steel plate fixed to concrete by two bolts
- Horizontal coordinates fixed by GNSS Static survey.
- Elevation reduced relative to Local MSL by double level run
- Established to the Type A monument standard but instead of 300mm pipe a wooden box (1x1 ft and 1 m height) has been used. The top level of the PSM is 6 inches above the ground level

General site condition & access:

- Easily accessible area with angle of sky visibility
- Located in the South west side of the island

Owner: Champalars Holdings Pvt Ltd





Sketched by: **Ali Mubeen**      Scale: **Not to Scale**      Date: **12 OCTOBER 2016**



Maldives Land and Survey Authority,  
 MINISTRY OF HOUSING AND INFRASTRUCTURE  
 Ameenee Magu, Maafannu, Male', 20392, Maldives.  
 Office (PABX): +(960) 3004300, Fax: +(960) 3004254  
 Email: survey@mhe.gov.mv  
 Web: www.surveyofmaldives.gov.mv, www.mhe.gov.mv



CONTROLPOINT DETAILS	Station Number	PSM 5424
Coordinate Information		
Geodetic	Grid	
WGS 84	UTM Zone 43	
Lat: 5°19'32.86947"N	E: 350081.938	
Long: 73°38'49.36655"E	N: 58884.1909	
Ellp Height:	Orth Height: +1.173	
Island Name: LH.DHERUHFINOLHU	Date: 12 OCTOBER 2016	

Monument description & method of survey:

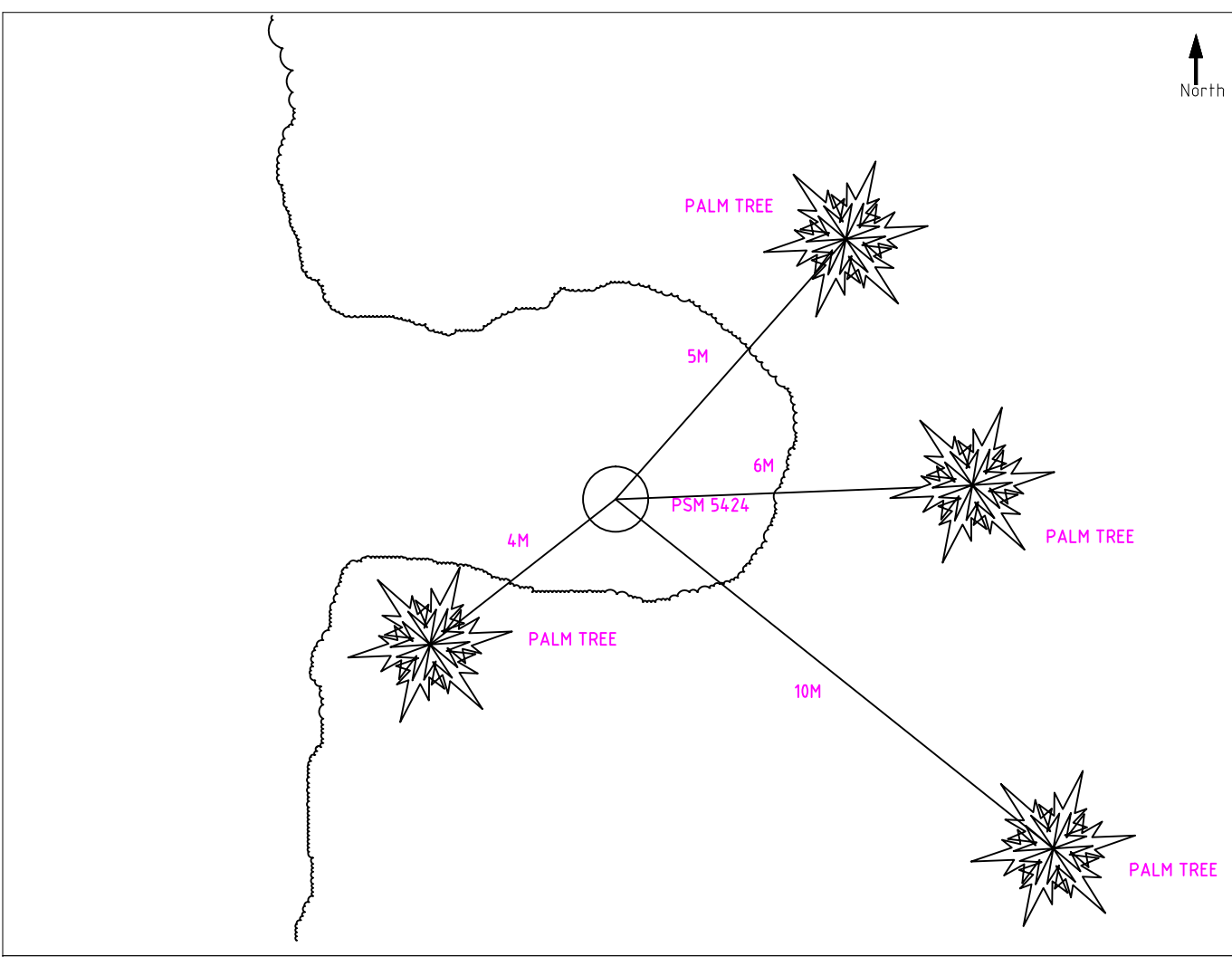
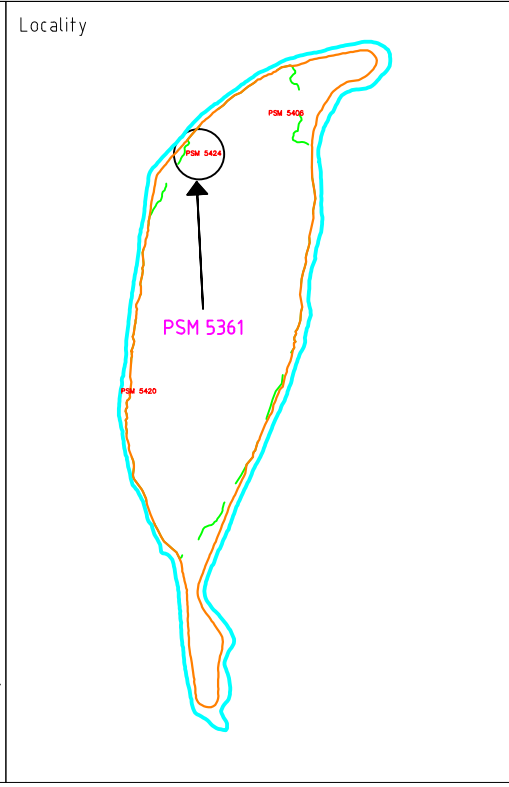
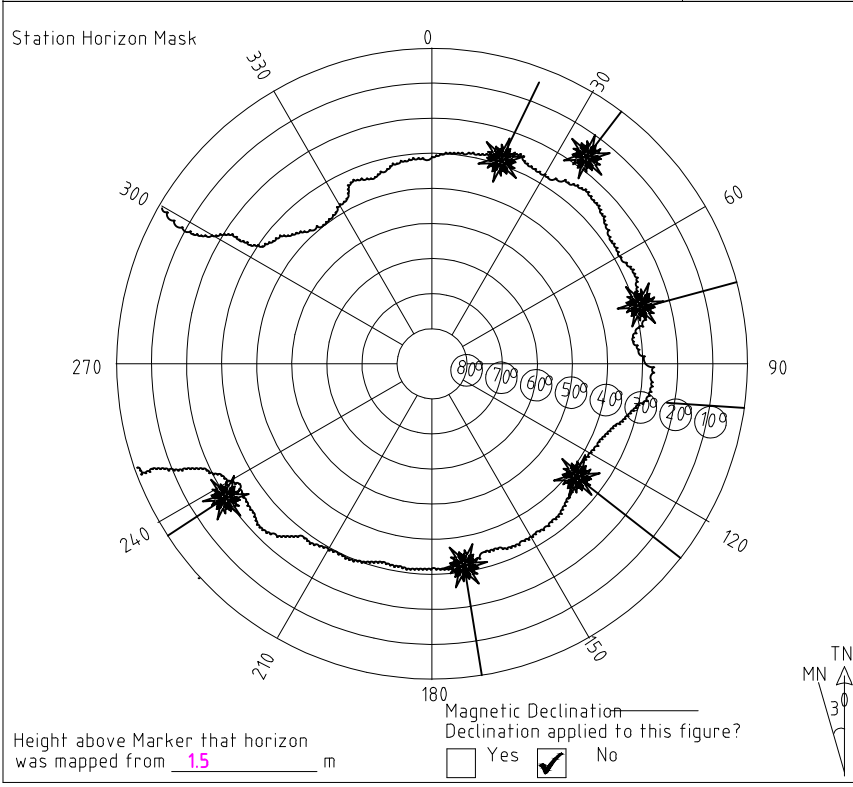
- Stainless steel plate fixed to concrete by two bolts
- Horizontal coordinates fixed by GNSS Static survey.
- Elevation reduced relative to Local MSL by double level run
- Established to the Type A monument standard but instead of 300mm pipe a wooden box (1x1 ft and 1 m height) has been used. The top level of the PSM is 6 inches above the ground level

General site condition & access:

- Easily accessible area with wide angle of sky visibility
- Located in the North West side of the island

Owner: Champalars Holdings Pvt Ltd





Sketched by: **Ali Mubeen** Scale: **Not to Scale** Date: **12 OCTOBER 2016**